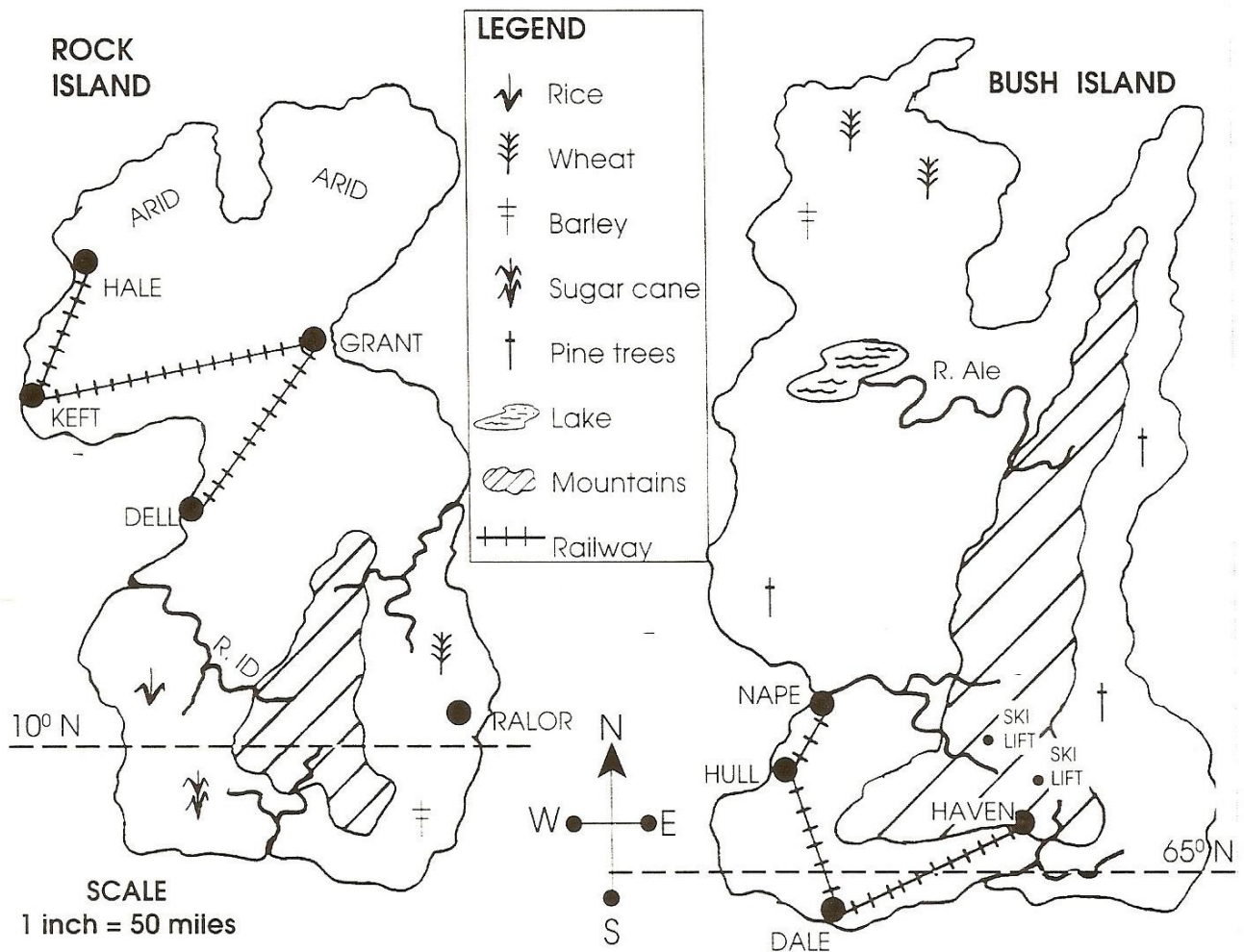


Map reading 1

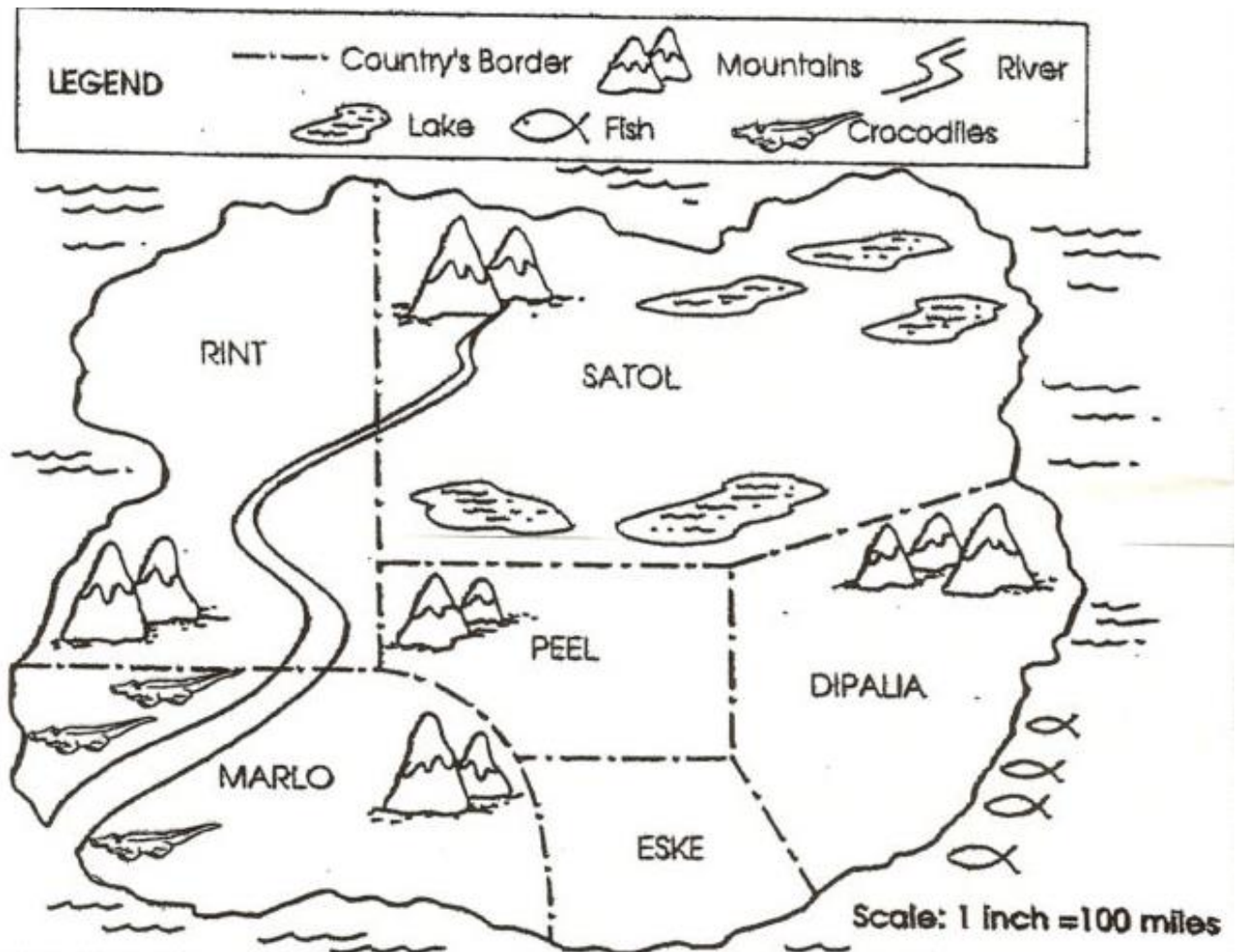


All the information you need to answer the questions is found on the map.



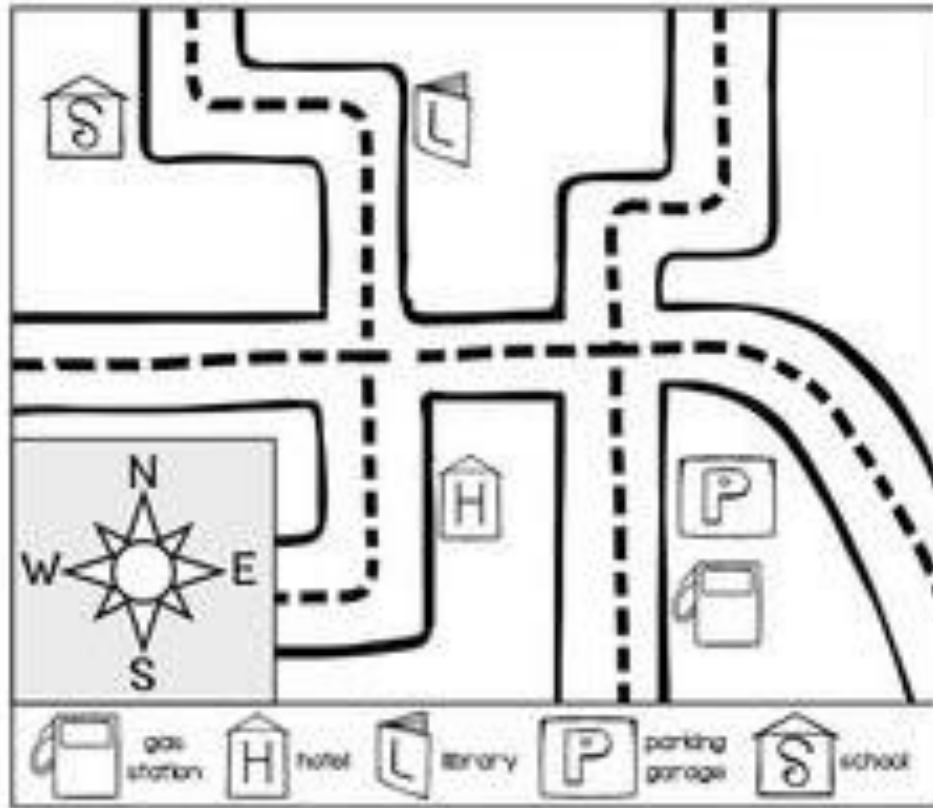
1. Which island has a skiing resort?
2. Which island grows the most different varieties of grain crops?
3. Which island has the shortest distance between two towns?
4. Which island has more rivers flowing to the coast?
5. Which island is nearest to the South Pole?
6. Which town would be hotter in summer: Talor or Dale?
7. Which island has all three of these physical features: a lake, mountains, rivers?
8. The source of which river is closer to the coast: the River Id or the River Ale?
9. Which island has the drier northern region?
10. Which island has the longest railway network?

Map reading 2



1. Colour the river blue. How many countries does it flow through after it leaves the mountains?
2. Which country might be called 'the land of the lakes'?
3. Colour all the mountains green. Which country has no mountains?
4. Colour the two lakes, Eske and Satol, yellow. Which is the larger lake of the two?
5. Colour in red the country that has no beaches because it has no coastline.
6. Which country has fish near its coast?
7. In which country would walking near the river be dangerous?
8. Which country has the longest name?
9. How far is it from Marlo's mountains to Rint's mountains in miles? 1 mile = 1.6 km, so how far is it in km?
10. Which country would you like to live in and why?

Using a compass



1. Which building is located west of the parking garage?
2. Which building is located east of the school?
3. What is located just north of the gas station?
4. Which building is directly south of the library?
5. Which building is in the northwest corner of the map?